


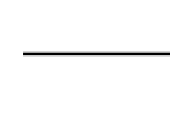









**Population Density 2010**  
**(pop/sq mi - Census 2010 Blocks)**  
 Richland County, South Carolina

- |   |   |
|---|---|
|  Under 100   |  Interstates     |
|  100-700     |  Highways        |
|  701-2600    |  Arterial Roads  |
|  2601 - 4700 |  County Boundary |
|  Over 4700   |  Lakes           |



**DISCLAIMER:** This is a product of the Richland County GIS Department. The data depicted here have been developed with extensive cooperation from other county departments, as well as other federal, state, and local government agencies. Reasonable efforts have been made to ensure the accuracy of this map. Richland County expressly disclaims responsibility for damages or liability that may arise from the use of this map.

**PROPRIETARY INFORMATION:** Any resale of this information is prohibited, except in accordance with licensing agreements.

**COPYRIGHT © 2013**  
 Richland County Government  
 2020 Hampton Street  
 Columbia, SC 29204

